















-  Plattfisch
-  Makrele
-  Hering
-  Hornhecht
-  Dorsch
-  Ael
-  Information
-  Toilette
-  Kirche
-  Behindertengerecht
-  Parkplatz
-  Ringkøbing Landbobank
-  gute Angelplätze
-  DANHOSTEL

The map shows the Vesterhavet - Nordsee area with various streets and landmarks. Streets include NØRREGADE, BEDDINGSVEJ, ØST HAVN, TROLDEBJERGVEJ, DERSVEJ, NUMITVEJ, PARRALLELVEJ, NORDHAVNSKAJ, SYD HAVN, TOLDBODGADE, AKTONGADE, VESTERGADE, SØNDERGADE, FABRIKSVEJ, and INDUSTRIKAJ. Landmarks include ØST HAVN, SYD HAVN, and NORD HAVN. The map is marked with fishing spots (stars), wheelchair accessibility icons, parking icons (P), and information icons (i). A north arrow is located in the lower-left quadrant.

VESTERHAVET - Nordsee



Apollo Web & DTP
 Apollovej 103
 6960 Hvide Sande
 Tlf 9731 1946
www.apolloweb.dk